

RECORDING INFORMATION

Prepared By:
City of Mt. Carmel
631 N. Market Street
Mt. Carmel, IL 62863
(618) 262-4822

FILED
MAR 10 2022
JANET L. WILL
COUNTY CLERK
WABASH COUNTY, ILLINOIS

ORDINANCE NO. 2072

**ORDINANCE DEDICATING ROADWAY IN THE CITY OF MT. CARMEL, WABASH COUNTY,
ILLINOIS**

WHEREAS, the City of Mt. Carmel, Wabash County, Illinois, is the owner of the following described strip of land, to-wit:

Part of the East Half of the West Half of the Southwest Quarter of Section 19, Township 1 South, Range 12 West, 2nd Principal Meridian, Wabash County, Illinois and being further described as follows: Commencing at the intersection of the east line of the East Half of the West Half of the Southwest Quarter of said Section 19 and the north right-of-way line of Illinois Route 15; thence N. 0° 36' 19" E., along said east line, a distance of 715.0 feet to the point of beginning; thence N. 89° 23' 41" W. a distance of 80.0 feet to a point; thence N. 0° 36' 19" E., parallel to the east line of the East Half of the West Half of the Southwest Quarter of Section 19, a distance of 1865 feet, more or less, to the north line of the East Half of the West Half of the Southwest Quarter of Section 19; thence East a distance of 80.0 feet to the northeast corner of the East Half of the West Half of the Southwest Quarter of Section 19; thence S. 0° 36' 19" W., along the east line of the East Half of the West Half of the Southwest Quarter of Section 19, a distance of 1965 feet, more or less, to the point of beginning.

WHEREAS, said strip of land is intended to be used as a public road; and

WHEREAS, the City Council of the City of Mt. Carmel, Illinois, has determined that it is necessary and advisable to dedicate said strip of land as a public road.

NOW, THEREFORE, BE IT ORDAINED BY THE CITY COUNCIL OF THE CITY OF MT. CARMEL, WABASH COUNTY, ILLINOIS, as follows:

- 1) That the City of Mt. Carmel is the owner of the following described strip of land, to-wit:

Part of the East Half of the West Half of the Southwest Quarter of Section 19, Township 1 South, Range 12 West, 2nd Principal Meridian, Wabash County, Illinois and being further described as follows: Commencing at the intersection of the east line of the East Half of the West Half of the Southwest Quarter of said Section 19 and the north right-of-way line of Illinois Route 15; thence N. 0° 36' 19" E., along said east line, a distance of 715.0 feet to the point of beginning; thence N. 89° 23' 41" W. a distance of 80.0 feet to a point; thence N. 0° 36' 19" E., parallel to the east line of the East Half of the West Half of the Southwest Quarter of Section 19, a distance of 1865 feet, more or less, to the north line of the East Half of the West Half of the Southwest Quarter of Section 19; thence East a distance of 80.0 feet to the northeast corner of the East Half of the West Half of the Southwest Quarter of Section 19; thence S. 0° 36' 19" W., along the east line of the East Half of the West Half of the Southwest Quarter of Section 19, a distance of 1965 feet, more or less, to the point of beginning.

Said strip of land is shown on Exhibit A attached to this resolution.

- 2) That the surface of said strip of land shall be and is hereby dedicated by the City for public road purposes.
- 3) That henceforth said road shall be known as Empire Street.
- 4) That the City of Mt. Carmel shall retain ownership of said strip of land and all the oil, gas, coal and other minerals thereunder.


All ordinances or parts of ordinances in conflict herewith are hereby repealed to the extent of such conflict.


This ordinance shall be in full force and effect upon its passage and approval by the Mt. Carmel City Council, as provided by law.

This ordinance shall be printed in pamphlet form.

PASSED AND APPROVED THIS 7th DAY OF March, 2022

CITY OF MT. CARMEL, ILLINOIS

ATTEST: 
RYAN TURNER, CITY CLERK


JOE JUDGE, MAYOR


Vote:	Commissioner Dulgar	<u>yes</u>
	Commissioner Ikemire	<u>yes</u>
	Commissioner Meeks	<u>yes</u>
	Commissioner Zimmerman	<u>yes</u>
	First Reading:	<u>Passed</u>
	Second Reading:	<u>waived</u>
	Passed and Approved:	<u>yes</u>


CERTIFICATE

I, Ryan Turner, City Clerk in and for the City of Mount Carmel in the County of Wabash in the State of Illinois, and keeper of the records and files thereof, as provided by statute, do hereby certify the foregoing to be a true, perfect, and complete copy of Ordinance 2072 passed and approved by the City Council of the City of Mount Carmel at its regular meeting held March 7, 2022.

In testimony whereof, I have hereunto set my hand and affixed the seal of the City of Mount Carmel at my office this 7th day of March, 2022.

(SEAL)




CITY CLERK

STATE OF ILLINOIS

COUNTY OF WABASH

CERTIFICATE OF PUBLICATION

I, Ryan Turner, certify that I am the duly appointed and acting City Clerk of the City of Mt. Carmel, Wabash County, Illinois.

I further certify that on March 07, 2022, the Corporate Authorities of such municipality passed and approved Ordinance Number 2072, entitled ORDINANCE DEDICATING ROADWAY IN THE CITY OF MT. CARMEL, WABASH COUNTY, ILLINOIS, which provided by its terms that it should be published in pamphlet form.

The pamphlet form of Ordinance No. 2072 including the Ordinance and a cover sheet thereof, was prepared, and a copy of such Ordinance was posted in the municipal building, commencing on March 07, 2022 and continuing for at least 10 days thereafter. Copies of such Ordinance were also available for public inspection upon request in the office of the City Clerk.

Dated at Mt. Carmel, Illinois, this 7th day of March, 2022.

(SEAL)



CITY CLERK

